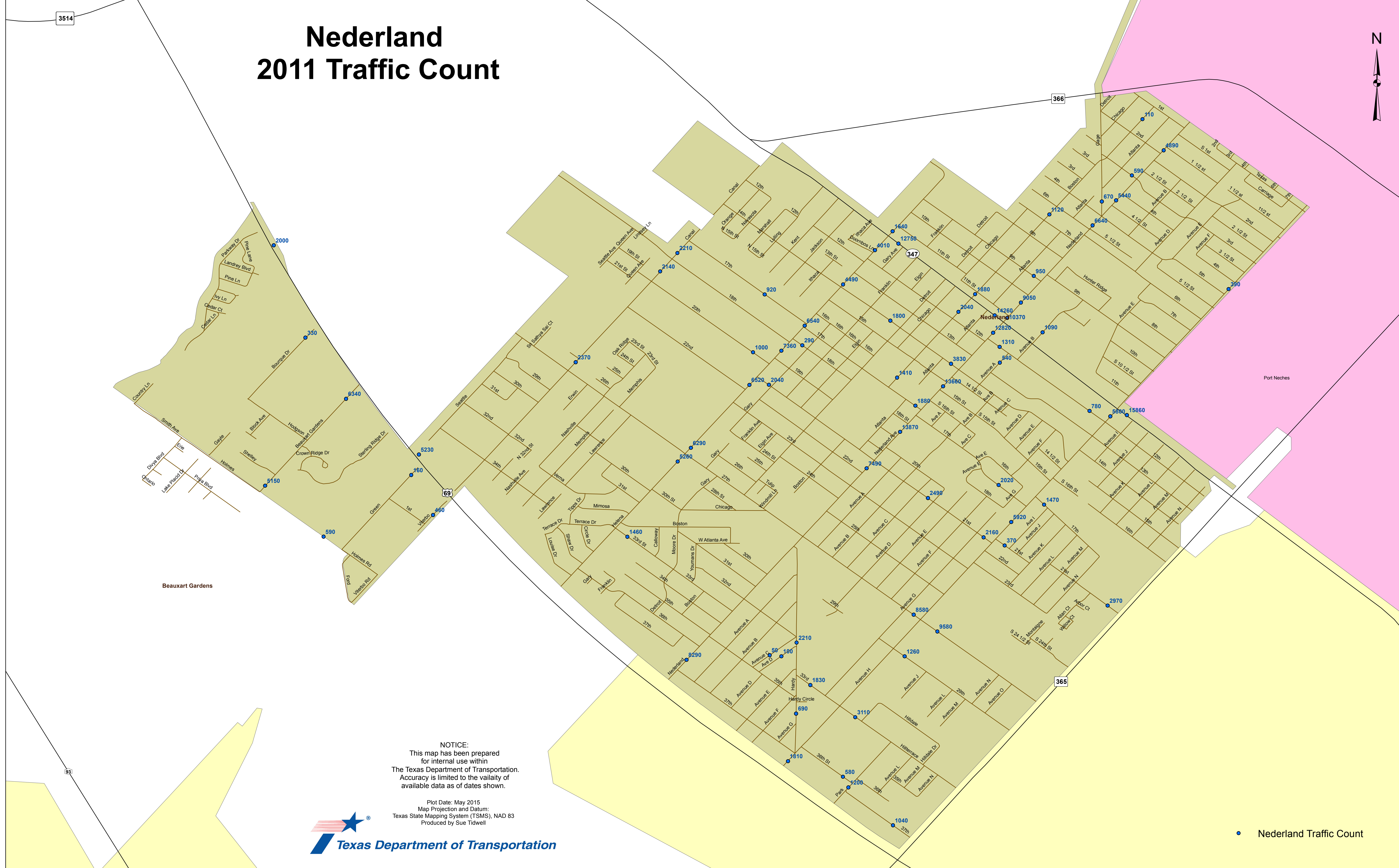
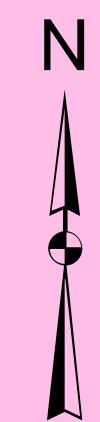
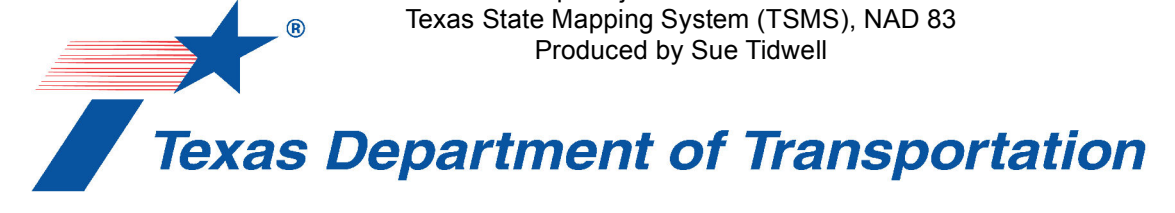


# Nederland 2011 Traffic Count



NOTICE:  
This map has been prepared  
for internal use within  
The Texas Department of Transportation.  
Accuracy is limited to the validity  
of available data as of dates shown.

Plot Date: May 2015  
Map Projection and Datum:  
Texas State Mapping System (TSM), NAD 83  
Produced by Sue Tidwell



• Nederland Traffic Count